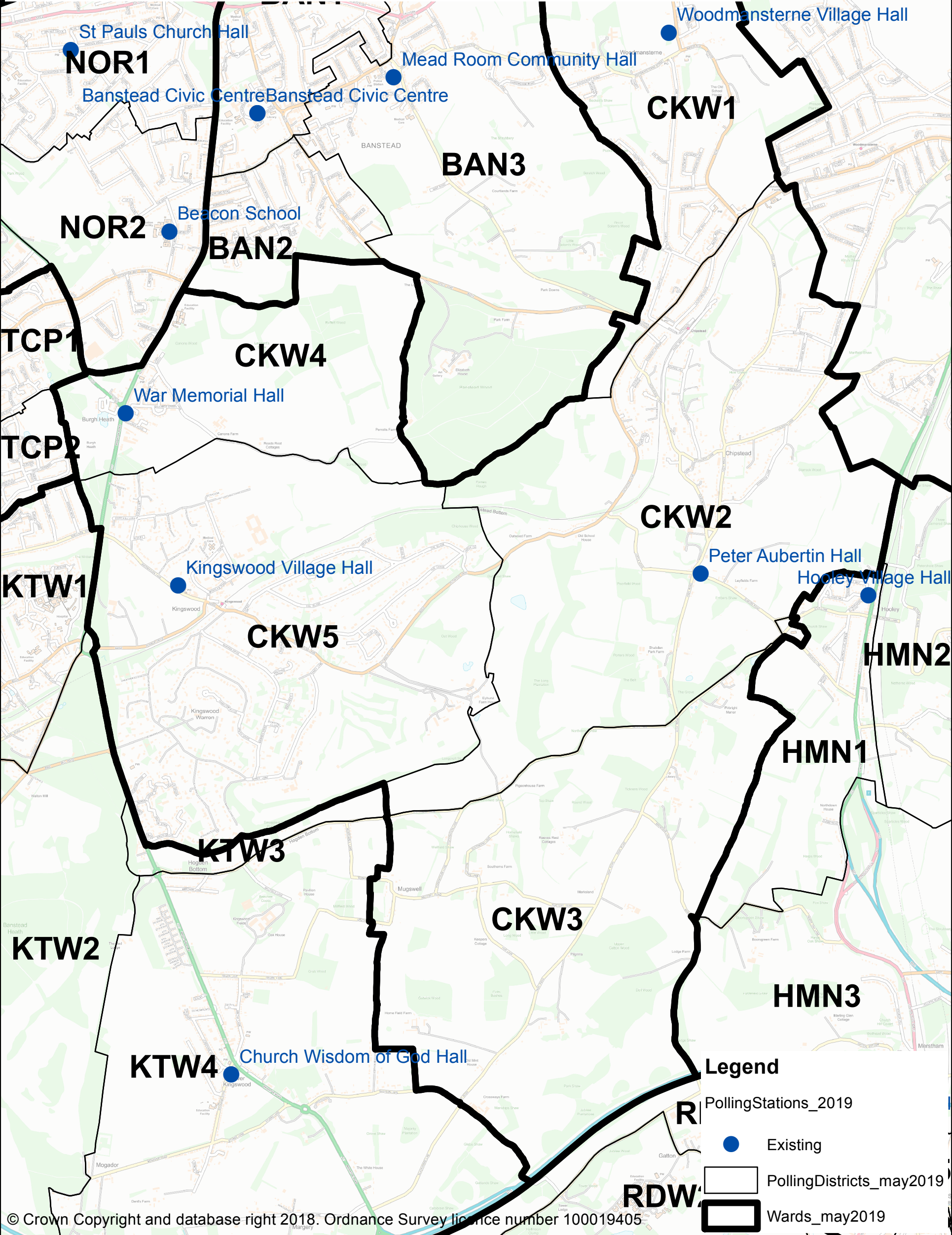
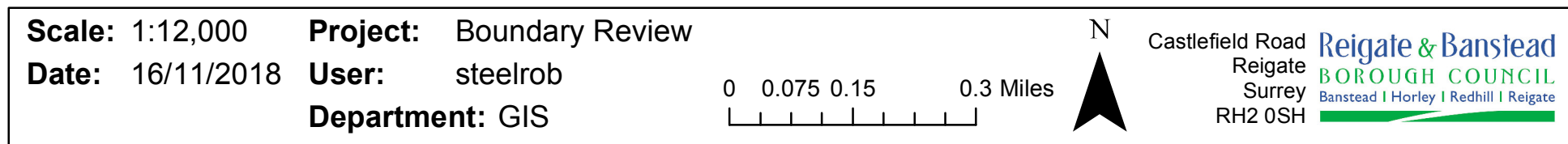


Polling Districts

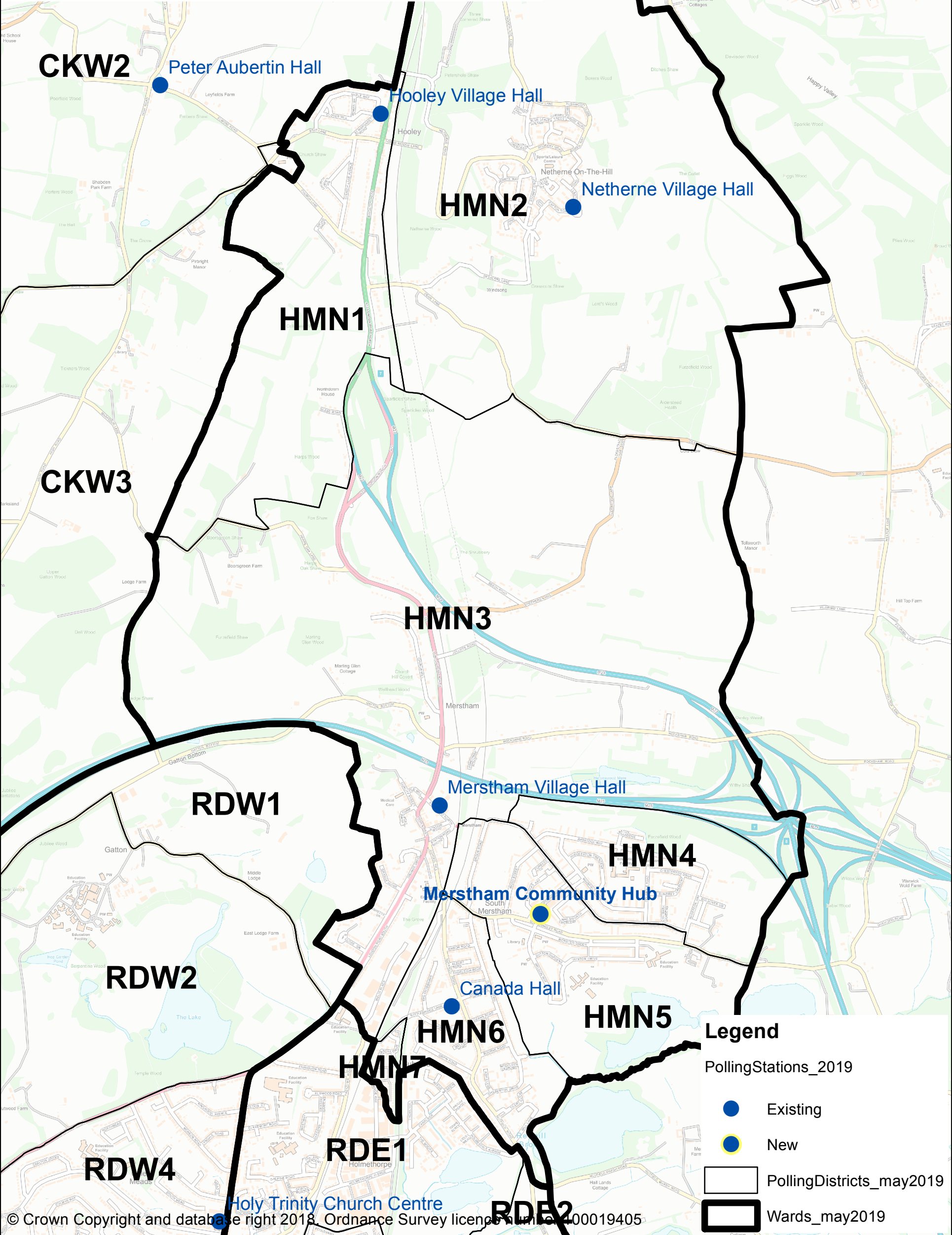
Chipstead, Kingswood & Woodmansterne

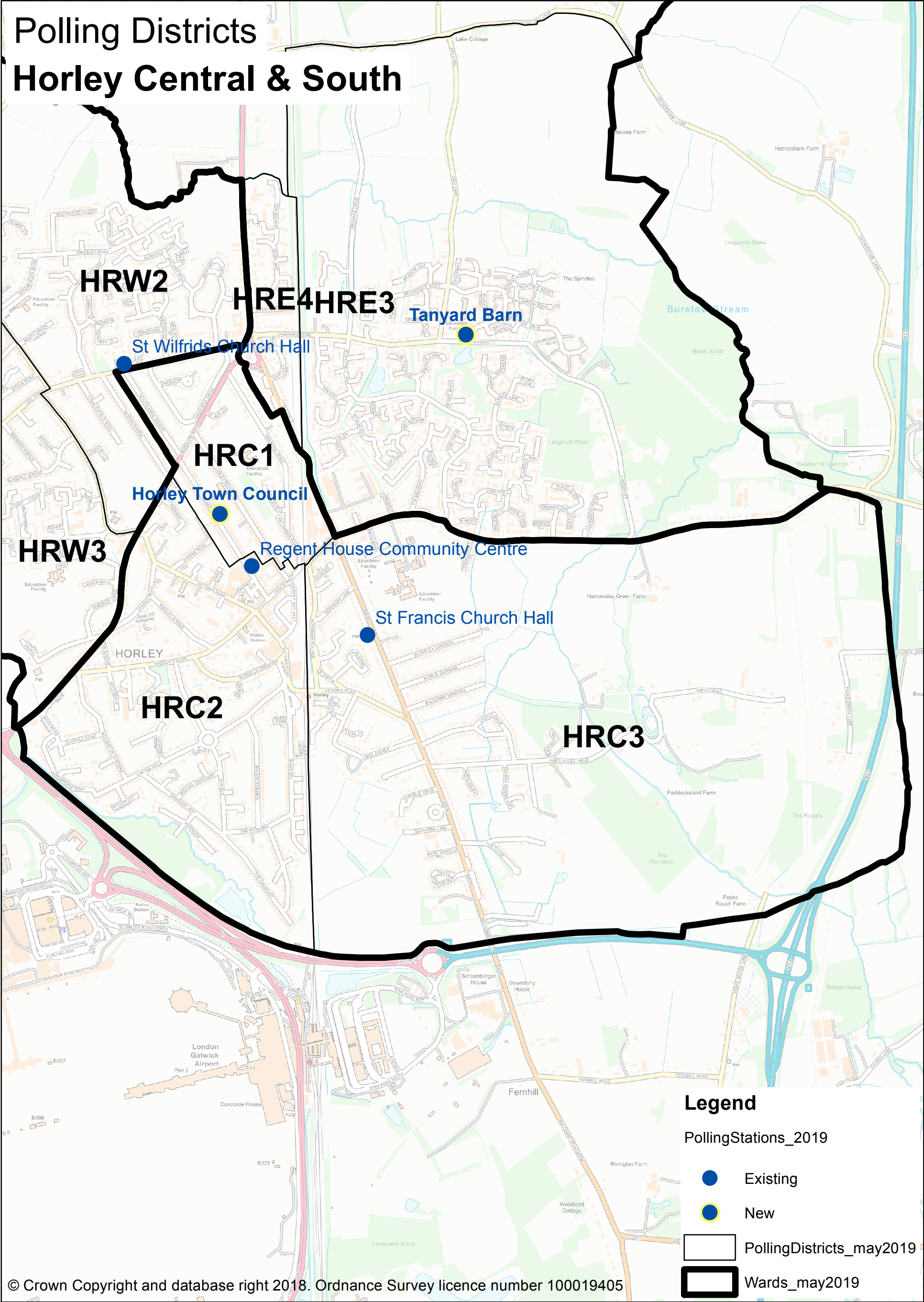


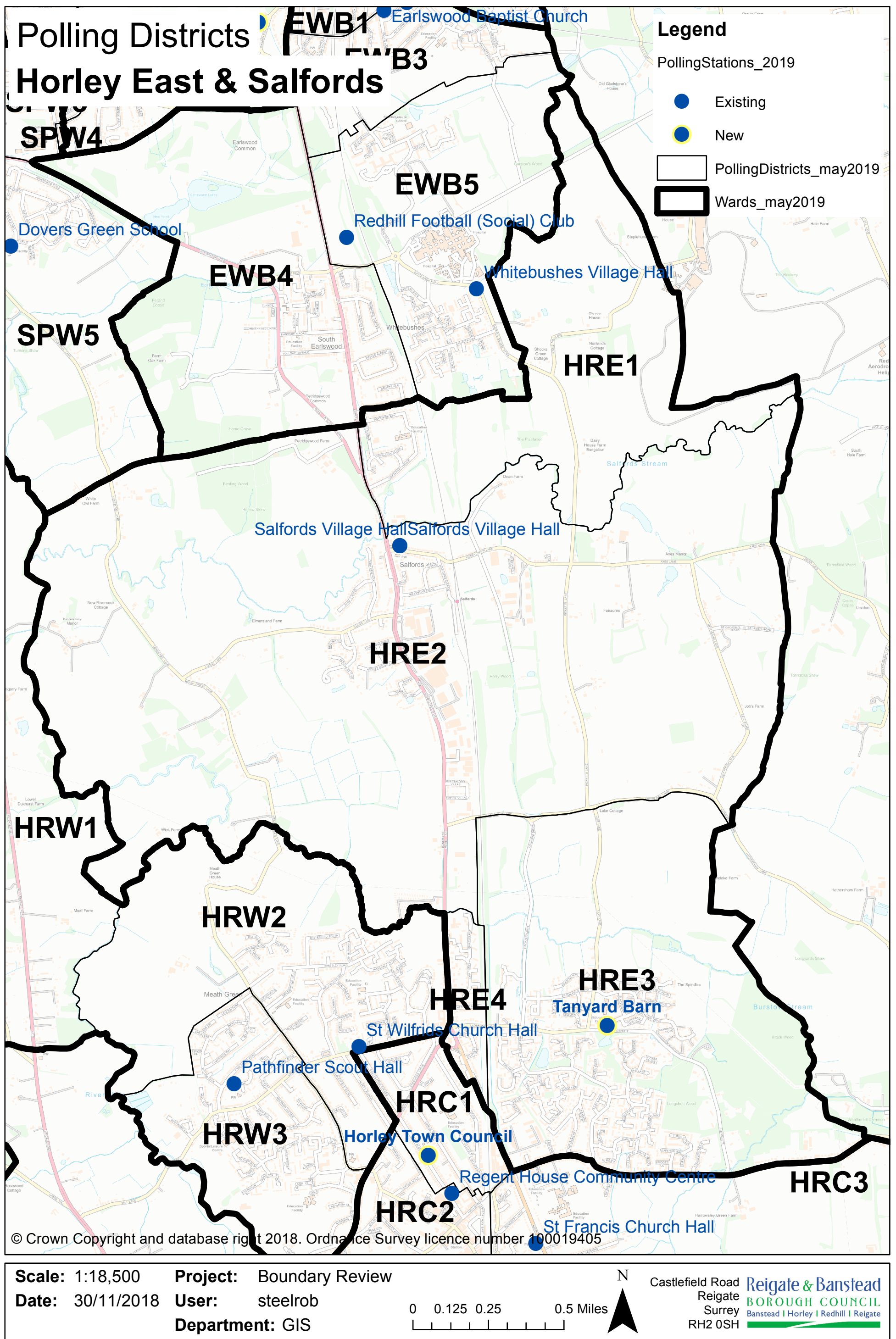


Polling Districts

Hooley, Merstham & Netherne







Tadworth & Walton

Legend

- PollingStations_2019
- Existing
- PollingDistricts_may2019
- Wards_may2019

Wards and Polling Districts:

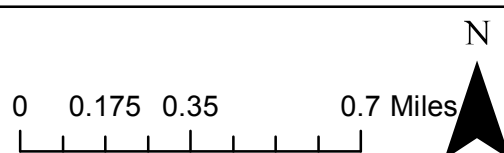
- NOR1**
- BAN2**
- BAN3**
- CKW4**
- CKW5**
- CKW2**
- CKW3**
- RDW1**
- RDW2**
- RGT1**
- RGT2**
- RGT3**
- TCP1**
- TCP2**
- KTW1**
- KTW2**
- KTW3**
- KTW4**

Polling Stations:

- Beacon School
- St Marks Church Hall
- War Memorial Hall
- Tadworth Leisure Centre
- Kingswood Village Hall
- St Johns Church Hall
- The Community Centre
- Church Wisdom of God Hall
- St Philips Church

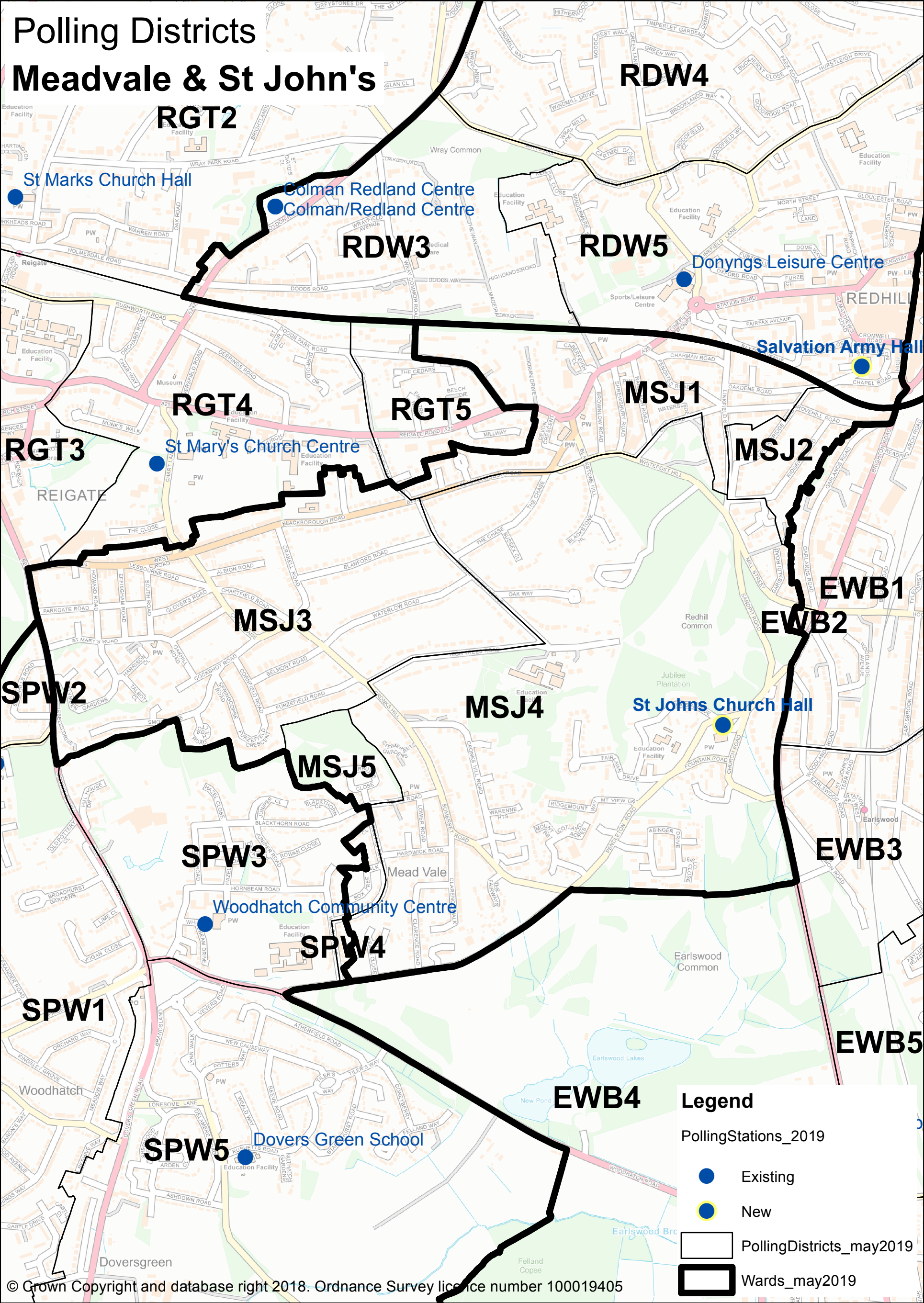
© Crown Copyright 2018. Ordnance Survey Licence number 100019405

Scale: 1:25,000	Project: Boundary Review
Date: 16/11/2018	User: steelrob
	Department: GIS



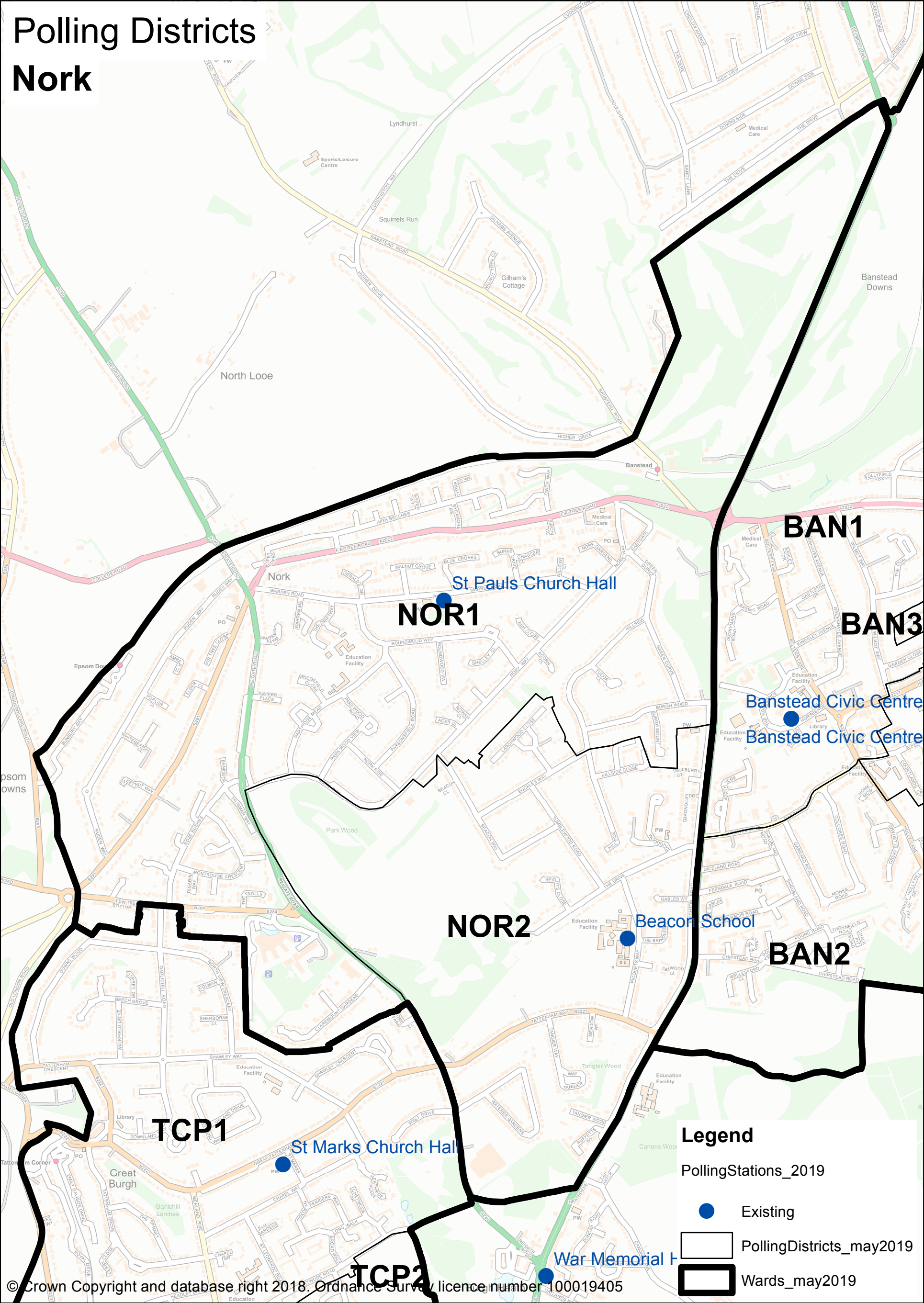
Castlefield Road
Reigate
Surrey
RH2 0SH

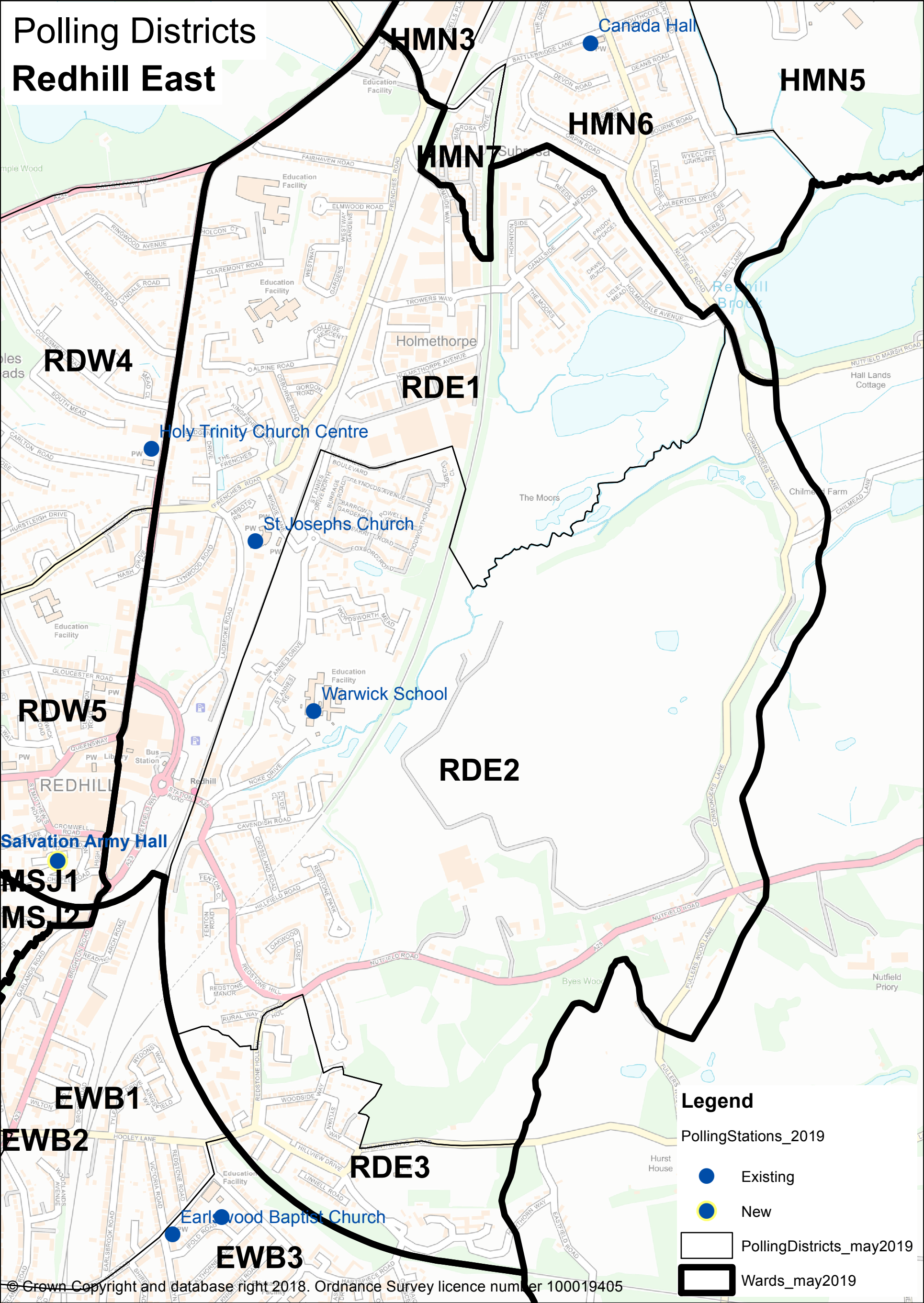
Reigate & Banstead
BOROUGH COUNCIL
Banstead | Horley | Redhill | Reigate



Polling Districts

Nork





CKW3

HMN3

KTW4

RDW1

RDW2

RGT1

HMN6

HMN7

RGT2

RDW4

RDE1



Holy Trinity Church Centre

St Josephs Church

Colman Redland Centre
Colman/Redland Centre

RDW3

RDW5

Donyngs Leisure Centre

Salvation Army Hall

Legend

PollingStations 2019

- Existing

 New

PollingDistricts_may2019

Wards may2019

MSJ3
Crown Copyright and database right 2018. Ordnance Survey licence number 100019405


Scale: 1:12,000 **Project:** Boundary Review
Date: 16/11/2018 **User:** steelrob
 Department: GIS

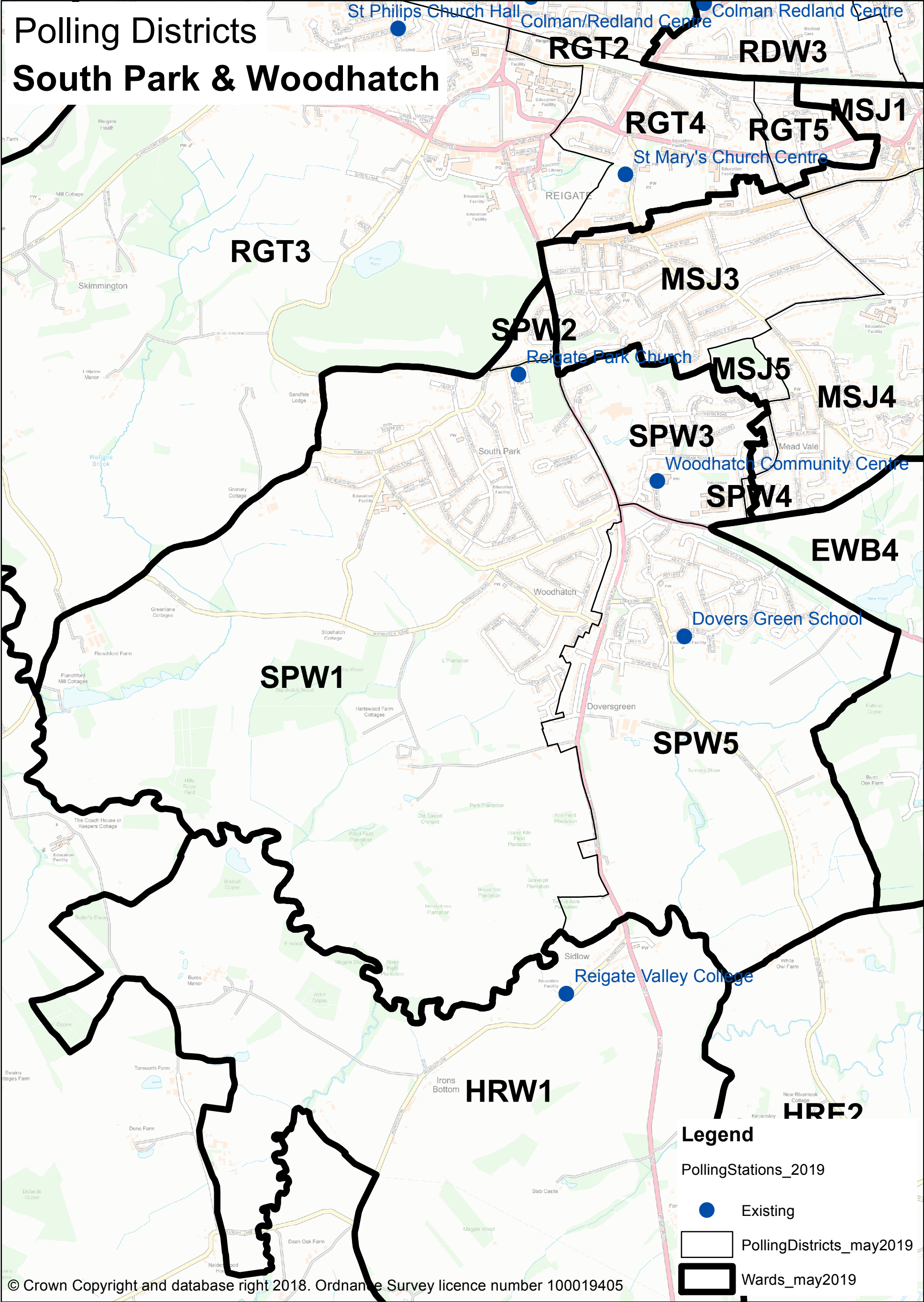
0 0.075 0.15 0.3 Miles



Castlefield Road
Reigate
Surrey
RH2 0SH

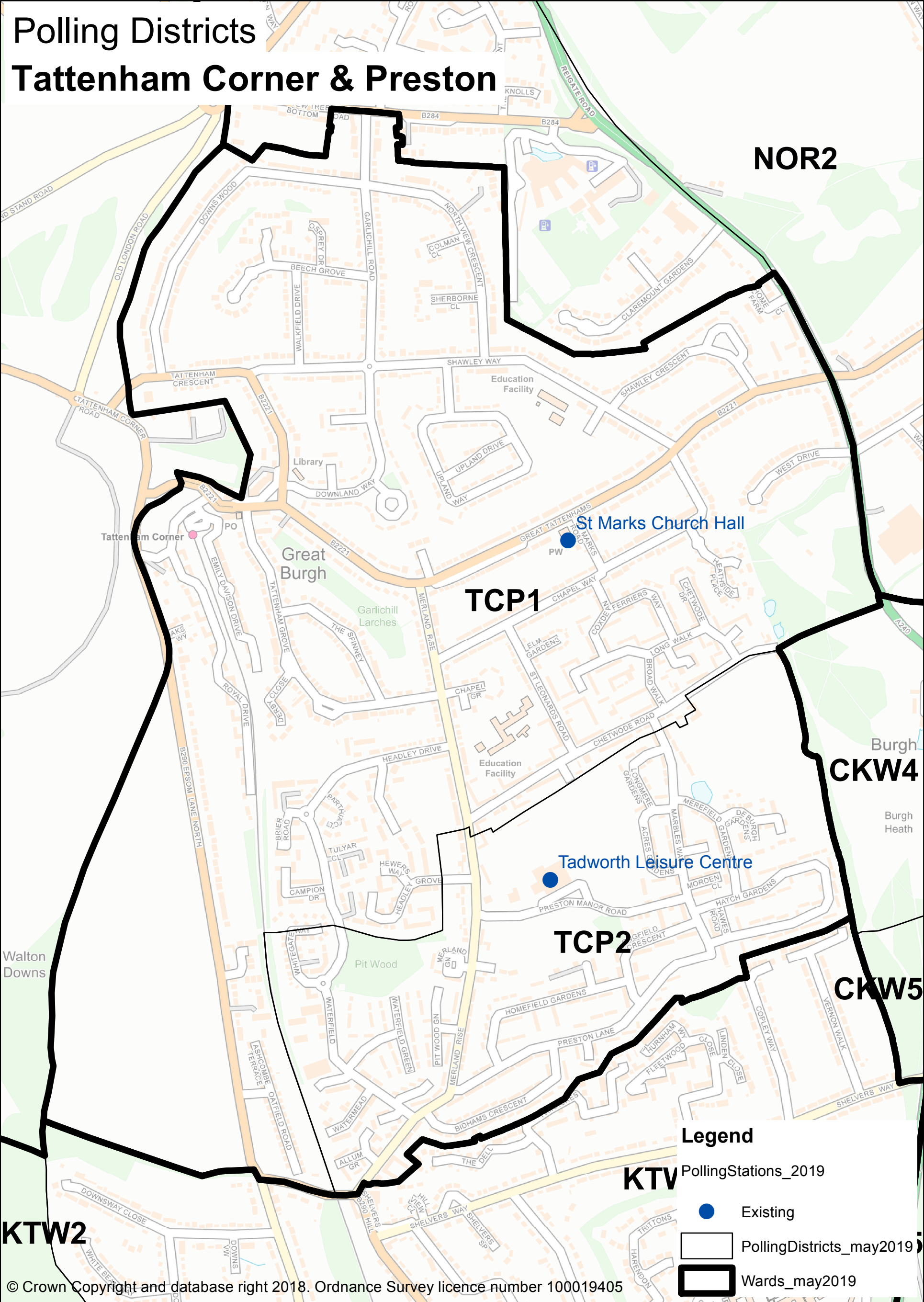
Reigate & Banstead
BOROUGH COUNCIL
Banstead | Horley | Redhill | Reigate





Polling Districts

Tattenham Corner & Preston



THE LOCAL GOVERNMENT BOUNDARY COMMISSION FOR ENGLAND
ELECTORAL REVIEW OF REIGATE AND BANSTEAD

Final recommendations for ward boundaries in the borough of Reigate and Banstead October 2018
Sheet 1 of 1

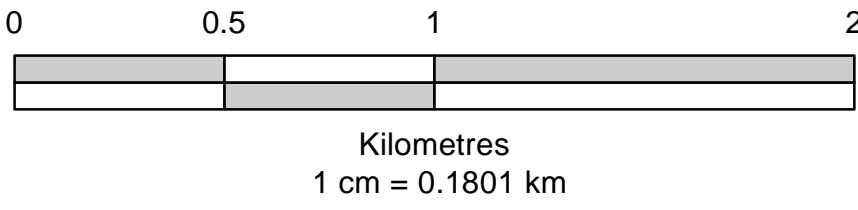
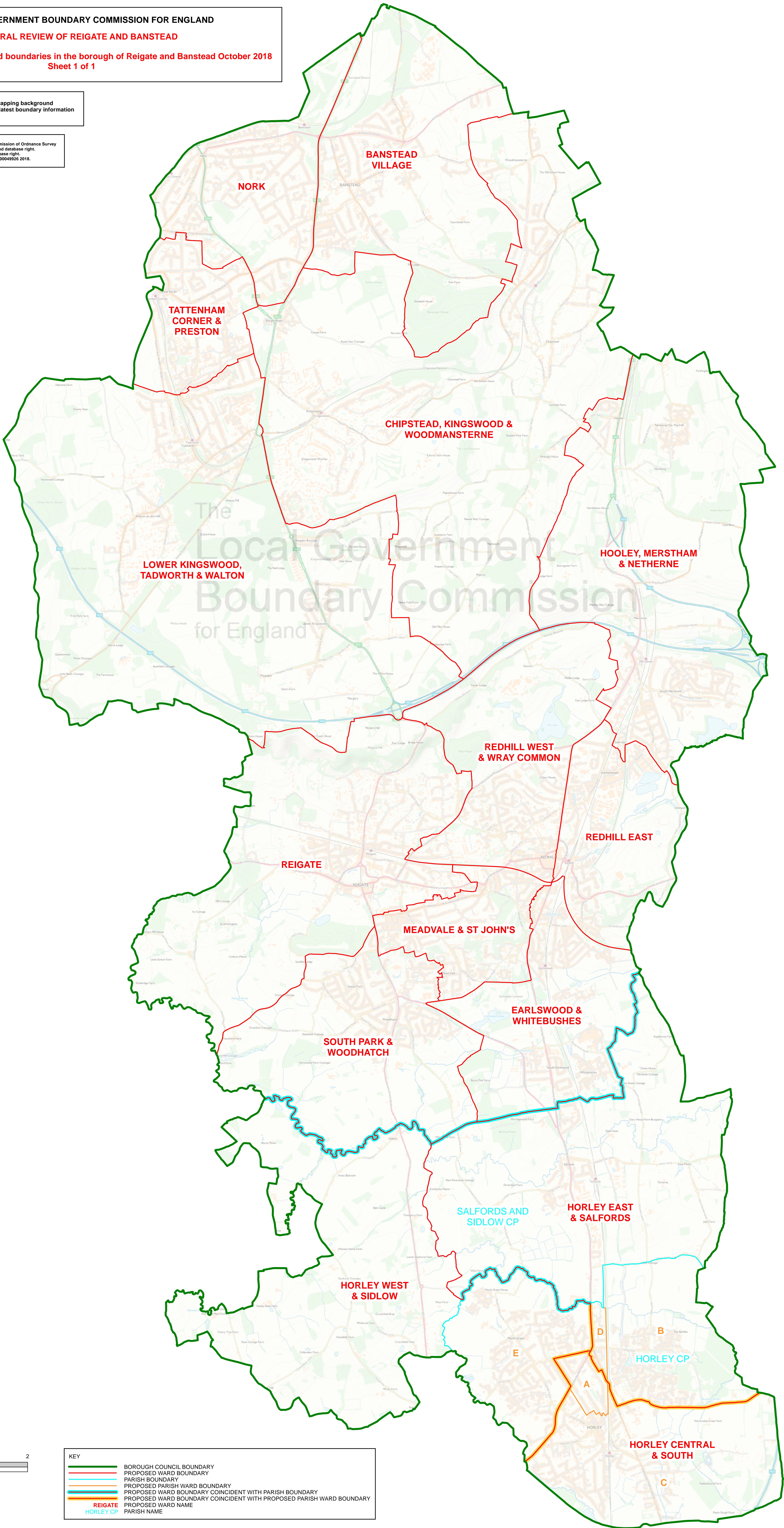
Boundary alignment and names shown on the mapping background may not be up to date. They may differ from the latest boundary information applied as part of this review.

This map is based upon Ordnance Survey material with the permission of Ordnance Survey on behalf of the Keeper of Public Records © Crown copyright and database right. Unauthorised reproduction infringes Crown copyright and database right. The Local Government Boundary Commission for England GD10004926 2018.

KEY TO PARISH WARDS

HORLEY CP

- A HORLEY CENTRAL NORTH
- B HORLEY EAST
- C HORLEY SOUTH
- D HORLEY UPPER NORTH
- E HORLEY WEST



KEY	
	BOROUGH COUNCIL BOUNDARY
	PROPOSED WARD BOUNDARY
	PARISH BOUNDARY
	PROPOSED PARISH WARD BOUNDARY
	PROPOSED WARD BOUNDARY COINCIDENT WITH PARISH BOUNDARY
	PROPOSED WARD BOUNDARY COINCIDENT WITH PROPOSED PARISH WARD BOUNDARY
	REIGATE
	HORLEY CP
	PARISH NAME