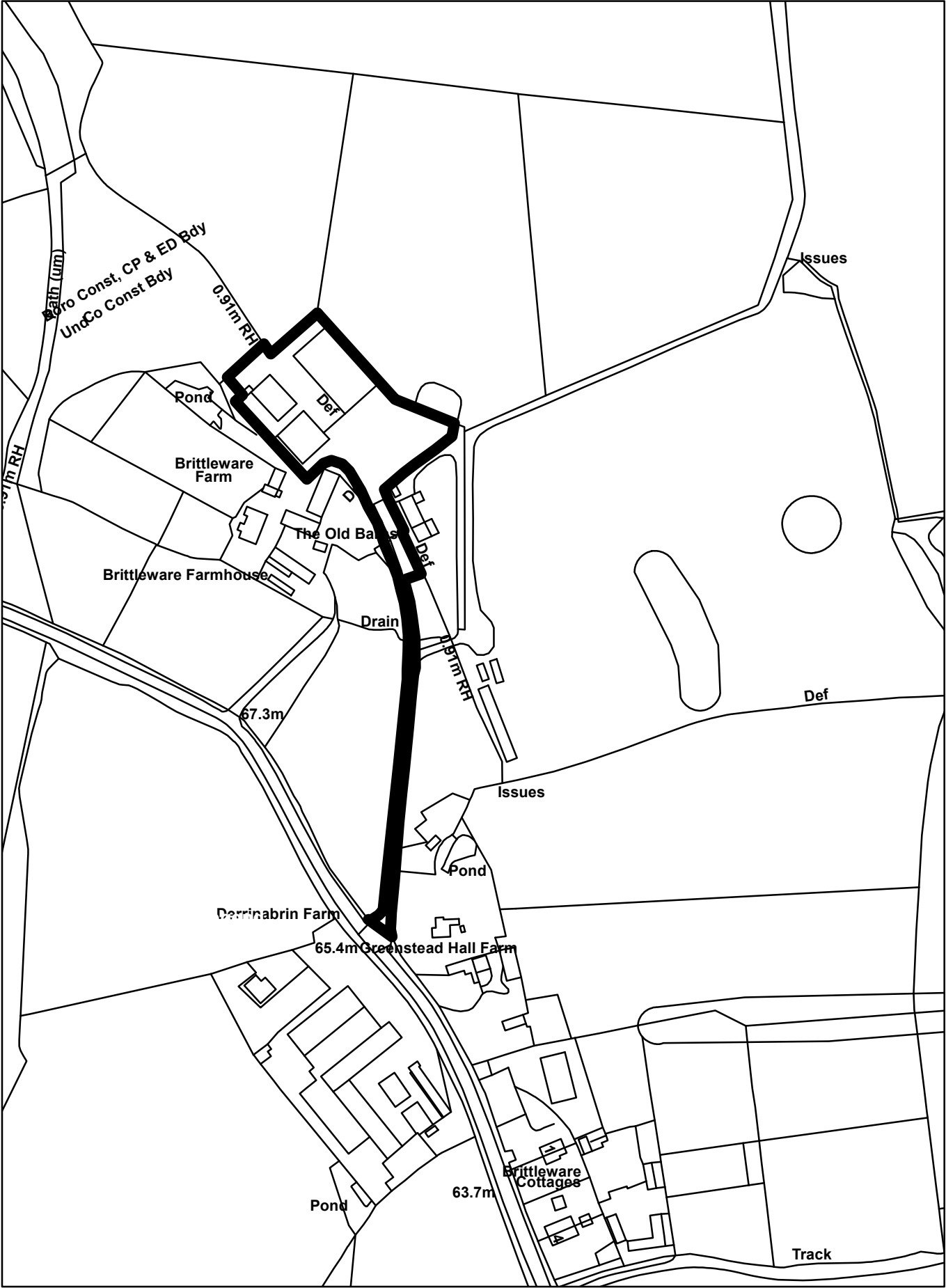


21/00495/OUT - R & C Capstick Ltd, Brittleware Farm Building,
Norwoodhill Road, Charlwood





Google



Building D
FP - 764.89m²


Building C
FP - 226.62m²

Building B
FP - 308.48m²

Building A
FP - 139.93m²

- Reigate & Banstead BC
- Mole Valley DC

Block Plan
1:500



Suite 114
26 The Hornet
Chichester
West Sussex
PO19 7BB

tel: 01243 201 102
email: enquiries@manorwood.co.uk
web: www.manorwood.co.uk

This drawing is the copyright of
Manorwood Construction Ltd.

Exemptions apply for Local Authority
planning purposes only.

Do not scale from this drawing.

All dimensions must be checked on
site prior to commencement of works

Address

Brittleware Farm, Norwood
Hill Road, Charlwood,
Horley, RH6 0EB

Drawing

Site:

Block Plan - Existing

Scale @ A3

1:500

Drawn:	Issued:
06.12.2021	06.12.2021
Drawn By	Checked By
MD	BK

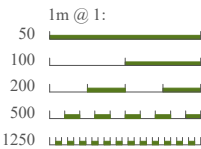
Job No.
200727_R2

Drawing No.
200727_R2_001

Revisions:
R1 - Boundary Amendment

Status

FOR COMMENT



Norwood Hill Rd

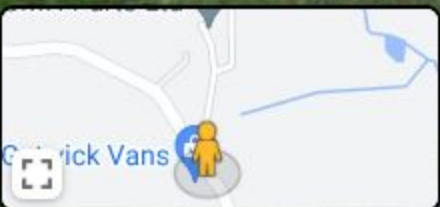
England

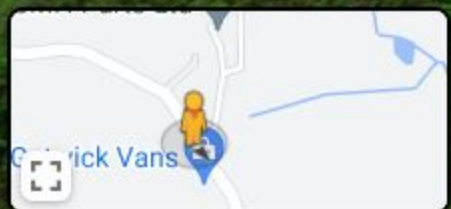
Google

Street View - May 2021



Google





Google





















Customers
Car Park
Only

LB05 XTE







Unit 4

Unit 5

Unit 6

Unit 7

Unit 8

Unit 1

Units 2& 3

Notes

- Unit 1 = 1 storey - 2b4p - F/P = 143.85m² & GIA = 126.36m²
- Unit 2&3 = 2 storey - 2b3p - F/P = 122.45m² & GIA = 212.68m²
- Unit 4 = 1 storey - F/P = 109.54m² & GIA = 95.56m²
- Unit 5 = 1 storey - F/P = 185.25m² & GIA = 160.04m²
- Unit 6 = 1 storey - 2b4p - F/P = 109.54m² & GIA = 95.56m²
- Unit 7 = 1 storey - 2b4p - F/P = 109.54m² & GIA = 95.56m²
- Unit 8 = 1.5 storey - 3b6p - F/P = 164.5m² & GIA = 143.38m²



Suite 114
26 The Hornet
Chichester
West Sussex
PO19 7BB

tel: 01243 201 102
email: enquiries@manorwood.co.uk
web: www.manorwood.co.uk

This drawing is the copyright of
Manorwood Construction Ltd.

Exemptions apply for Local Authority
planning purposes only.

Do not scale from this drawing.

All dimensions must be checked on
site prior to commencement of works

Address

Brittleware Farm, Norwood
Hill Road, Charlwood,
Horley, RH6 0EB

Drawing

Site:
Block Plan - Proposed

Scale @ A3

1:500

Drawn:	Issued:
06.12.2021	06.12.2021
Drawn By	Checked By
MD	BK

Job No.
200727_R2

Drawing No.
200727_R2_002

Revisions:
R3 - Boundary Amendment

Status

FOR COMMENT

